

















TOWN ZONING DISTRICTS

ST. GERMAIN, WISCONSIN

Map Symbols

-  Tax Parcels
-  Waterbodies
-  NR115 Shoreland Zone
-  Section Lines
- Zoning Districts**
-  Residential - Low Density
-  Residential - Medium Density
-  Lakeshore Resort/Residential
-  Lakeshore Residential
-  Multi-Family Residential
-  Rural Residential
-  Community and Highway Business
-  Downtown Business
-  Education and Recreation
-  Parks and Recreation
-  Forestry
-  Forestry and Recreation



0 0.5 1
Miles

VILAS COUNTY
LAND INFO / MAPPING

This map is provided courtesy of Vilas County and is to be used for reference purposes only. Vilas County makes every effort to produce and publish the most accurate and current information possible. No warranties, expressed or implied, are provided for the data provided, its use, or its interpretation. Vilas County does not guarantee the accuracy of the material contained herein and is not responsible for any misuse or misrepresentation of this information or its derivatives. This map does not represent a survey.

Path: P:\Custom\Municipalities\Town of St Germain\SG_Zoning\SG_Zoning.aprx
Created: 2/21/2022

